
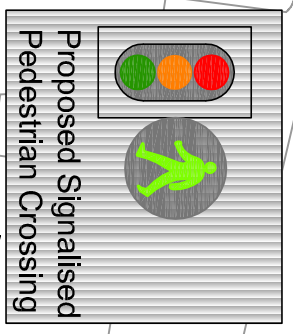
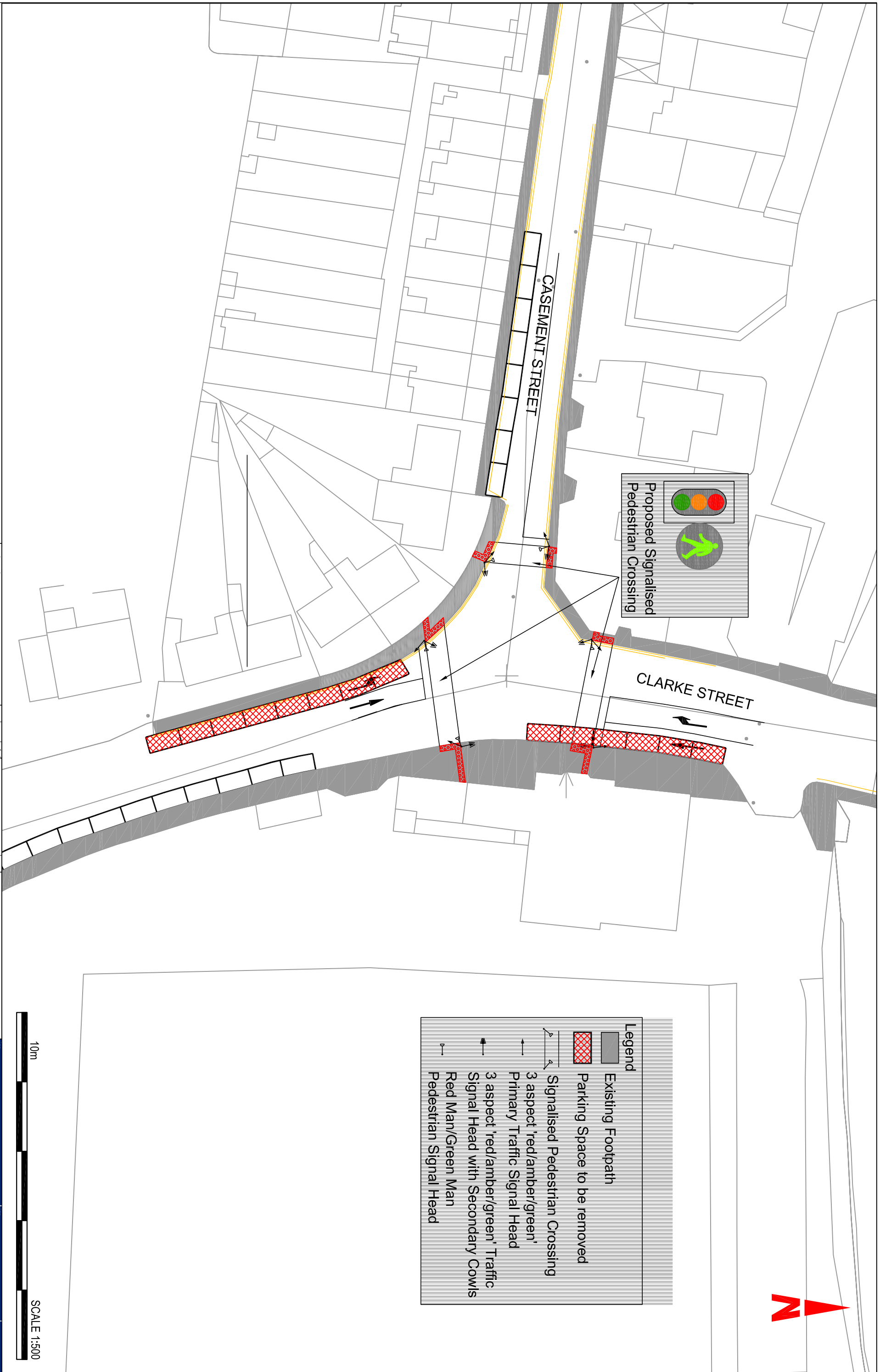




CORK COUNTY COUNCIL
COUNTY HALL
CORK



- NOTES**
1. This drawing is the property of RPS Group Plc. It is a confidential document and its use is restricted to the project for which it was prepared. It is not to be used for any other purpose without the written consent of RPS Group Plc.
 2. All levels refer to Ordnance Survey Datum, Mean Sea Level, unless otherwise stated.
 3. DO NOT SCALE. Use figured dimensions only. If in doubt, ask.
 4. Conceptual Design subject to review during detailed design.

No.	Date	By	App	Amendment / Issue
F01	14-06-10	OMG	RH	FINAL ISSUE
D03	02/12/08	KT	RH	Draft Issue
D02	26-08-08	OMG	RH	Access to Development Added. Existing Parking Spaces Removed
D01	25-06-08	KT	RH	Draft Issue

Client	Drawn By	Checked By	Approved By	Date
CORK COUNTY COUNCIL	KT	CK	RH	25-06-08

Project	Drawing Status	Scale / Sheet Size
RPS RPS Clonakilty Traffic Transportation Study	FINAL DRAFT	1:500 @ A3

Drawing Number	Rev
Figure 7.9	F01
N71 Clarke Road / Casement Street Junction 8	